










Sources: Aerial Photo - ESRI Map Service (Bing Maps);
 Tax/Parcel Boundary/Land Use - Monroe County;
 Municipal Boundaries - US Census

Legend

	Agricultural		Site Boundary
	Residential		Parcel Boundary
	Recreation & Entertainment		Municipal Boundary
	Public Services		County Boundary
	Vacant		

Path: K:\Projects\1200\1242\22\Project\Site Selection Maps - LMF Final Maps Final Figures - March 2012\Figure 5 - Mill Seat Landfill Site - Bovee Road Site Land Use.mxd